

NORTH JEFFCO APEX REC CENTER
13150 W. 72nd Ave
Arvada, CO 80005
(303)403-2598

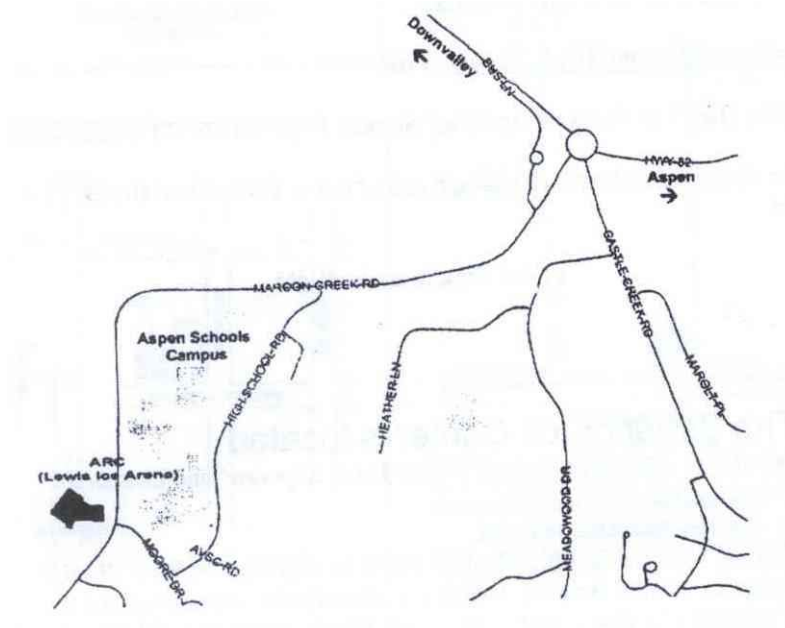
(maps are not to scale)



From I-70 and I-25 to Apex Ice Arena
I-70 West to Ward Road (3.5 miles)
72nd West (1/3 of a mile) Ice Rink on your left

ASPEN RECREATION CENTER - LEWIS ICE ARENA

0861 Maroon Creek Road, Aspen 81611



Highway 82 (Main Street) from Aspen to the roundabout

Take Maroon Creek Road from the roundabout past the Aspen Schools Campus to the Aspen Recreation Center

THE EDGE ICE RINK

6623 S. Ward Street, Littleton 80127

Directions to The Edge Ice Rink from Colorado Springs:

The Edge is located at 6623 S. Ward Street in Littleton.

Take I-25 North to the C-470 West exit (exit #194 towards Grand Junction).

Get off at the Bowles exit

Take Bowles to West Coal Mine Avenue. You will turn right onto West Coal Mine Avenue.

Turn right onto South Ward Street.

The Edge will be on your left.

BRECKENRIDGE ICE RINK

0189 Boreas Pass Road, Breckenridge 80424

Take Exit 201 (Frisco, Breckenridge)

Go south on Summit Blvd. through Frisco.

Stay on Hwy 9 to Breckenridge (Past Summit High School at Famers Corner).

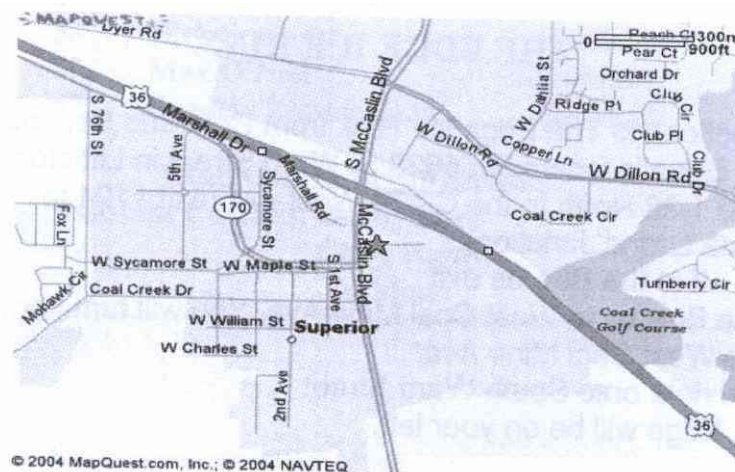
Drive through Breckenridge to south end of Town. Turn left on Boreas Pass Road. Ice Rink is on the right.

THE SUPERIOR ICE CENTER

125 Superior Plaza Way, Superior 80027

The rink is officially “Boulder Valley Ice at Superior” and nicknamed “Superior Ice”.

Coming from the South: Take I-25 North to Highway 36 West (Boulder Turnpike) toward Boulder. Exit at the off ramp for Superior/Louisville (Colorado 170, also called S. McCaslin Blvd.). At the end of the off ramp turn left (South) at the light and go over the bridge. Go straight through the light on the south side of the bridge and then turn left at the following light, which is Superior Plaza Way. The rink is visible on the left side (East) of McCaslin.



HONNEN ICE ARENA

44 W. Cache La Poudre, Colorado Springs 80903



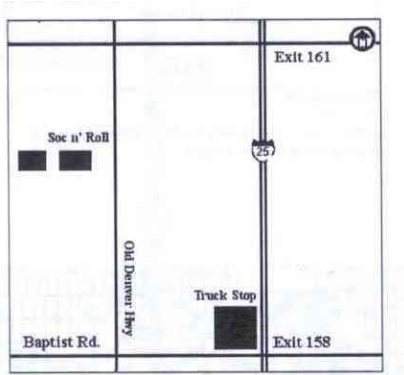
MARK "PA" SERTICH ARENA

1705 E. Pikes Peak Ave., Colorado Springs 80409



COLORADO SPORTS CENTER

16240 Old Denver Hwy., Monument 80132



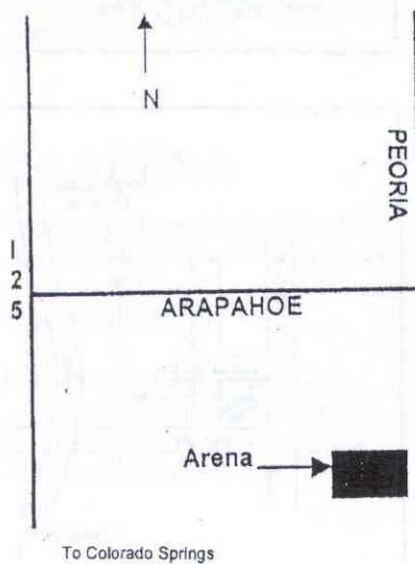
DRIVING INSTRUCTIONS

From Denver, CO: South on I-25 to exit 158, Baptist Road West on Baptist Road ½ mile right on Old Denver Hwy. Soc n' Roll is on the left at 16240 Old Denver Hwy.

From Colorado Springs and Pueblo, CO: North on I-25 to exit 158, Baptist Road West on Baptist road ½ mile right on Old Denver Hwy. Soc n' Roll is on the left at 16240 Old Denver Hwy.

FAMILY SPORTS CENTER

6901 S. Peoria, Centennial 80112



To Colorado Springs

BIG BEAR ICE ARENA

Lowry Air Force Base
6th Avenue and Willow, Aurora 80230

I-25 N to I-225 E

Exit 6th Ave. Go west on 6th Ave. to Lowry Air force Base to Willow St. The arena can be seen on the right.



DOBSON ICE ARENA

321 E. Lionshead Cir., Vail 81657
970-479-2271



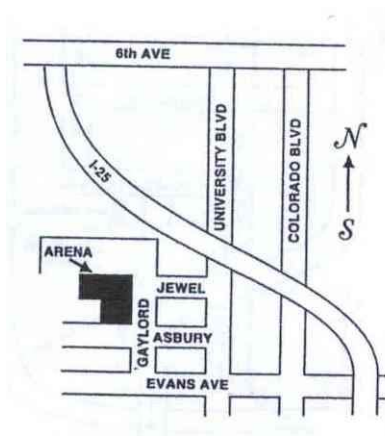
PUEBLO PLAZA ICE ARENA

100 N. Grand Avenue, Pueblo 81003 719-542-8784



UNIVERSITY OF DENVER ICE ARENA

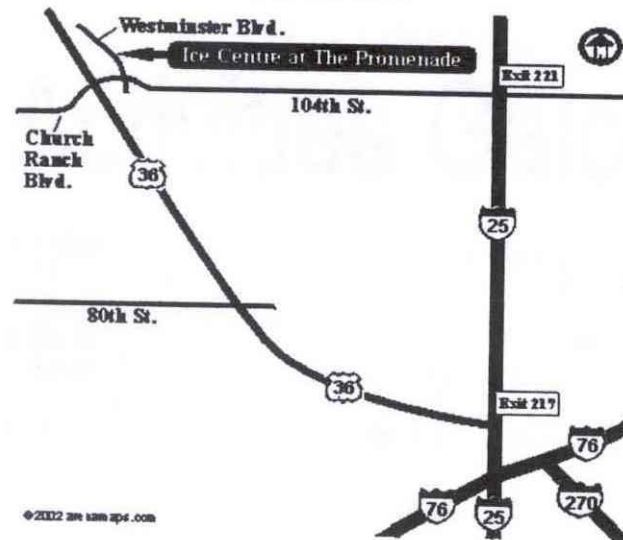
University Park Campus, Denver 80208



ICE CENTRE AT PROMENADE

(formerly Sun Microsystems Ice Centre)

10710 Westminster, CO 80020 303-469-2100



Driving Instructions:

From US-36: US-36 to Church Ranch Blvd. exit East on Church Ranch Blvd. (Becomes 104th Ave.) to Westminister Blvd. Left on Westminister to sun Microsystems Ice Centre.

From I-25: I-25 to 104th Ave., exit 221. West on 104th to Westminister Blvd. right on Westminister to sun Microsystems Ice Centre.

HOWELSEN ICE ARENA

From Denver: Take I-70 west through the Eisenhower Tunnel to the Silverthorne exit, then go north on Highway 9 to Kremmling, then west on Highway 40 to Steamboat Springs. An alternate route is Exit 232 Highway 40 to Winter Park/Granby, then west to Kremmling and steamboat Springs.

Once in Steamboat, Highway 40 becomes Lincoln Ave. From Lincoln Ave. make a left on 5th St. to Howelsen Parkway (you will hit a dead end and the Rodeo Grounds will be right in front of you). Make a left on Howelsen Parkway and you will see the Ice Arena on the right hand side of the road (243 Howelsen Parkway).
